Climate Insights: Bite Size. External credits and sources. February 15, 2012

	Credit: Microsoft Office Image
	Credit: Stephen Hudson, Concordia Station (Dome C), 29 January, 2005, Wikipedia Retrieved from: http://en.wikipedia.org/wiki/File:ConcordiaFromTower.jpg#file Retrieved: 3 February 2021
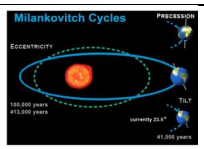	Credit: Pacific Institute for Climate Solutions, 2011 base image from https://www.meted.ucar.edu/sign_in.php?go_back_to=http%253A%252F%; contacted Comet and was informed that because material is common knowledge and enough changes have been made that make it easily identifiable as a COMET original graphic it can be credited to PICS (contact was: Elizabeth Lessard; lessard@comet.ucar.edu; Business Manager, Boulder, CO, Tel: 303-497-8475; Fax: 303-497-8491).
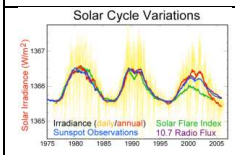	Credit: Robert Rohde, Global Warming Art Retrieved from: http://www.globalwarmingart.com/wiki/File:Solar_Cycle_Variations_png Retrieved: January, 2011
	Source: Adapted from Climate Change 2007: The Physical Science Basis. Working Group I Contribution to the Fourth Assessment Report of the Intergovernmental Panel on Climate Change, Figure 7.3; Chapter 7; Section 7.3. Cambridge University Press. Retrieved from: http://www.ipcc.ch/graphics/ar4-wg1/jpg/fig-7-3.jpg Retrieved: June 2, 2011

Climate Insights: Bite Size. External credits and sources. February 15, 2012

	Credit: M.J. Beedle 1978 Photo: ImageI_11467 Courtesy of Royal BC Museum Retrieved from: http://glacierchange.org/scrapbook/bear-glacier-british-columbia/repeat-photography Retrieved: November 29, 2011
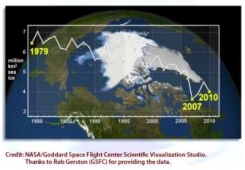	Credit: Sea Ice Yearly Minimum, 1979-2007, NASA/Goddard Space Flight Center Scientific Visualization Studio. Thanks to Rob Gerston (GSFC) for providing the data. Retrieved from: http://svs.gsfc.nasa.gov/vis/a000000/a003400/a003464/index.html Retrieved: February 14, 2012
	Credit: Microsoft Office Image
	Credit: Globe and Mail, 2009
	Credit: Daily Mail (UK), 2010
	Credit: Express (UK), 2011
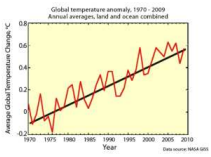	Source: plot uses data from the NASA GISTEMP data set "GHCN V2 TemperatureANOM (C) CR 1200KM, GLOBAL Temperature Anomalies in .01 C, 1880-present, base period: 1951-1980" Retrieved from: http://data.giss.nasa.gov/gistemp/tabledata/GLB.Ts+dSST.txt Retrieved: November 30, 2010
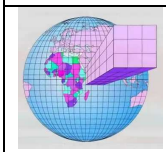	Credit: Department of Atmospheric and Oceanic Sciences. University of Colorado, Boulder Retrieved from: http://paos.colorado.edu/~dcn/ATOC7500/ Retrieved: February 7, 2012
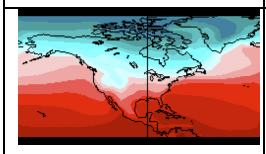	Credit: Environment Canada- Canadian Centre for Climate Modelling and Analysis (CCCma) Retrieved from: http://www.cccma.ec.gc.ca/diagnostics/cgcm4/movies/tas_Amon_CanESM2_historical_1986_2005_ac_glb.gif

Climate Insights: Bite Size. External credits and sources. February 15, 2012

	Retrieved: February 1, 2012
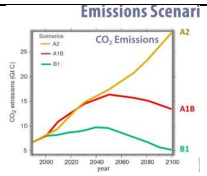	Source: Climate Change 2001: The Scientific Basis. Working Group I Contribution to the Third Assessment Report of the Intergovernmental Panel on Climate Change, Summary for policy makers; Figure 5.a. Cambridge University Press. Retrieved from: http://www.grida.no/publications/other/ipcc_tar/ Retrieved: 31 January, 2012
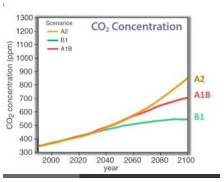	Source: Climate Change 2001: The Scientific Basis. Working Group I Contribution to the Third Assessment Report of the Intergovernmental Panel on Climate Change, Summary for policy makers; Figure 5.b. Cambridge University Press. Retrieved from: http://www.grida.no/publications/other/ipcc_tar/ Retrieved: 31 January, 2012
	Credit: Lonely Planet Images, http://www.lonelyplanetimages.com/images/186446, permission for use granted from July 2011 to July 2013.
	Credit: http://www.arthursclipart.org/ (question marks); http://www.arthursclipart.org/silhouettes/people.htm (silhouettes)
	Credit: NASA Retrieved from: http://history.nasa.gov/ap11ann/kippsphoto/6667.jpg Retrieved: February 14, 2012
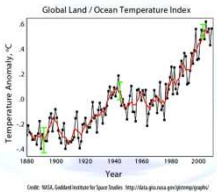	Source: NASA, Goddard Institute for Space Studies (GISS) Retrieved from: http://data.giss.nasa.gov/gistemp/graphs/ Retrieved: May 31, 2011
	Credit: individual Microsoft Office images

Climate Insights: Bite Size. External credits and sources. February 15, 2012

	Credit: Scripps Institute of Oceanography, University of California San Diego Retrieved from: http://sio.ucsd.edu/keeling/ Retrieved: June 2, 2011
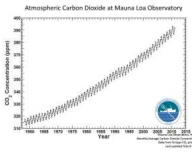	Source: Mauna Loa Observatory, Hawaii, monthly average carbon dioxide concentration from SCRIPPS CO_2 program last updated March 2011. Retrieved from: http://scrippsco2.ucsd.edu/images/graphics_gallery/original/mlo_record.pdf Retrieved: March, 2011
	Credit: NOAA/Earth System Research Laboratory (ESRL) Retrieved from: http://www.sahfos.ac.uk/climate encyclopaedia/co2.html Retrieved: February 3, 2012
	Credit: Microsoft Office Image
	Credit: Microsoft Office Image
	Credit: Microsoft Office Image
	Credit: Microsoft Office Image

Climate Insights: Bite Size. External credits and sources. February 15, 2012

	Credit: Microsoft Office Image
	Credit: Microsoft Office Image
	Credit: Microsoft Office Image
	Credit: Microsoft Office Image
	Credit: Microsoft Office Image
	Credit: NASA Retrieved from: http://science.nasa.gov/science-news/science-at-nasa/2009/17jul_discoveringearth/ Retrieved: February 14, 2012
	Credit: Microsoft Office Image

Climate Insights: Bite Size. External credits and sources. February 15, 2012

	Credit: Microsoft Office Image
	Credit: Microsoft Office Image
	Credit: Microsoft Office Image
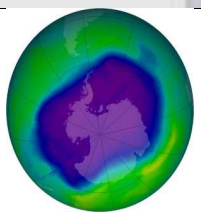	Credit: NASA Retrieved from: http://www.nasa.gov/vision/earth/lookingatearth/ozone_record.html Retrieved: February 9, 2012
	Credit: Microsoft Office Image
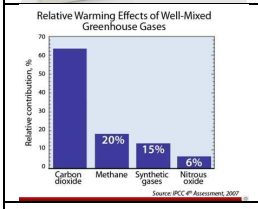	Source: IPCC 4th Assessment, 2007 Credit: Chart created by Dr Tom Pedersen, Pacific Institute for Climate Solutions, 2011
	Credit: www.easlyelements.com Retrieved from http://www.easyelements.com/snowflake-brushes.html

	Credit: Dr. Lonnie Thompson, Ohio State University, Byrd Polar Research Center Retrieved from: http://researchnews.osu.edu/archive/ lonthmppics.htm Retrieved: May 11, 2011.
	Credit: Peter Rejcek in In-Depth Newsletter of the National Ice Core Laboratory – Science Management Office Vol. 5 Issue 2. Fall 2010. Retrieved from: http://nicl-smo.unh.edu/ Retrieved: May 31, 2011
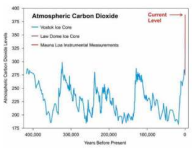	Source: Skeptical Science Retrieved from: http://www.skepticalscience.com/ graphics/CO2_history_1024.jpg Retrieved: June 2, 2011.
	Credit: Todd Sowers, Lamont Doherty Earth Observatory (LDEO), Columbia University, Palisades, New York. Retrieved from: http://en.wikipedia.org/wiki/File:Wostok-Station_core32.jpg Retrieved: May 31, 2011
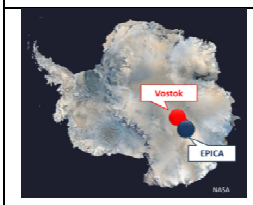	Source: NASA Retrieved from: http://en.wikipedia.org/wiki/File:LakeVostok-Location.jpg Retrieved: May 11, 2011
	Credit: Christina Riesselman for the Ice Stories project, © 2007 Exploratorium Retrieved from: 2007 Exploratorium, Creative Commons Attribution-Noncommercial-Share Alike 3.0 United States License Retrieved: May 11, 2011

	Credit: Zoe Courville for the Ice Stories project, © 2009 Exploratorium Retrieved from: 2009 Exploratorium, Creative Commons Attribution-Noncommercial-Share Alike 3.0 United States License Retrieved: May 31, 2011
	Credit: Dr. Julie Palais/ National Science Foundation Retrieved from: http://www.icedrill.org/graphics/pics/home_coresinnet_lg.jpg on Retrieved: May 11, 2011
	Credit: Peter Rejcek in In-Depth Newsletter of the National Ice Core Laboratory – Science Management Office Vol. 5 Issue 2. Fall 2010. Retrieved from: http://nicl-smo.unh.edu/ Retrieved: May 31, 2011
	Credit: Peter Rejcek in In-Depth Newsletter of the National Ice Core Laboratory – Science Management Office Vol. 5 Issue 2. Fall 2010. Retrieved from: http://nicl-smo.unh.edu/ Retrieved: May 31, 2011
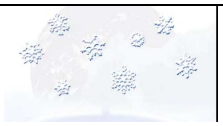	Credit: www.easyelements.com Retrieved from http://www.easyelements.com/snowflake-brushes.html
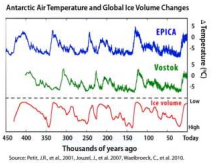	Data sources for EPICA data: Jouzel, J., et al. 2007.EPICA Dome C Ice Core 800KYr Deuterium Data and Temperature Estimates. IGBP PAGES/World Data Center for Paleoclimatology Data Contribution Series # 2007-091.NOAA/NCDC Paleoclimatology Program, Boulder CO, USA. Data sources for Vostok data: Petit, J.R., et al., 2001, Vostok Ice Core Data for 420,000 Years, IGBP PAGES/World Data Center for Paleoclimatology Data Contribution Series #2001-076. NOAA/NGDC Paleoclimatology Program, Boulder CO, USA. Original reference (1) for Vostok data: Petit J.R., Jouzel J., Raynaud D., Barkov N.I., Barnola J.M., Basile I., Bender M., Chappellaz J., Davis J., Delaygue G., Delmotte M., Kotlyakov V.M., Legrand M., Lipenkov V., Lorius C., Pépin L., Ritz C., Saltzman E., Stievenard M. 1999. Climate and Atmospheric History of the Past 420,000 years from the Vostok Ice Core,

	Antarctica. *Nature*. 399: 429-436. Original reference (2) for Vostok data: Jouzel, J., V. Masson-Delmotte, O. Cattani, G. Dreyfus, S. Falourd, G. Hoffmann, B. Minster, J. Nouet, J.M. Barnola, J. Chappellaz, H. Fischer, J.C. Gallet, S. Johnsen, M. Leuenberger, L. Loulergue, D. Luethi, H. Oerter, F. Parrenin, G. Raisbeck, D. Raynaud, A. Schilt, J. Schwander, E. Selmo, R. Souchez, R. Spahni, B. Stauffer, J.P. Steffensen, B. Stenni, T.F. Stocker, J.L. Tison, M. Werner, and E.W. Wolff. 2007. Orbital and Millennial Antarctic Climate Variability over the Past 800,000 Years. *Science*. 317: 793-797. Data sources for Ice Volume data: Waelbroeck, C., et al. 2010. Sea-level and Deep Water Temperature 430KYr Reconstructions. IGBP PAGES/World Data Center for Paleoclimatology Data Contribution Series # 2010-126. NOAA/NCDC Paleoclimatology Program, Boulder CO, USA. Original reference (1) for Ice Volume data: Waelbroeck, C., L. Labeyrie, E. Michel, J.C. Duplessy, J. McManus, K. Lambeck, E. Balbon, and M. Labracherie. 2002. Sea-level and deep water temperature changes derived from benthic foraminifera isotopic records. *Quaternary Science Reviews*. 21: 295-305.
	Credit: Diedrich F, Blick auf die Kohnenstation - Dronning Maud Land, Ostantarktika, 75Sued 0 Ost, selbst aufgenommen am 24.11.2005, Wikipedia Retrieved from: http://en.wikipedia.org/wiki/File:KohnenStation.JPG Retrieved: May 2, 2011
	Credit: Kendrick Taylor, DRI, University of Nevada-Reno, NOAA Paleoclimatology Retrieved from: http://www.ncdc.noaa.gov/paleo/slides/slideset/15/15_283_slide.html Retrieved: May 2, 2011
	Credit: Kendrick Taylor, DRI, University of Nevada-Reno, NOAA Paleoclimatology Retrieved from: http://www.ncdc.noaa.gov/paleo/slides/slideset/15/15_279_slide.html Retrieved: May 2, 2011

	Credit: Luis Alberto 9919, Wikipedia; original copyright expired Retrieved from: http://en.wikipedia.org/wiki/File:James_Croll.jpg Retrieved: May 31, 2011
	Credit: Climate and Time in Their Geological Relations. openlibrary.org Retrieved from: http://www.archive.org/stream/climateandtimei00crolgoog#page/n10/mode/2up Retrieved: December 14, 2011
	Credit: None listed; original copyright expired Retrieved from: http://www.facebook.com/pages/Milutin-Milankovic/13703433741 Retrieved: May, 2011
	Credit: None listed; original copyright expired Retrieved from: http://en.wikipedia.org/wiki/File:Johannes_Kepler_1610.jpg Retrieved: May, 2011
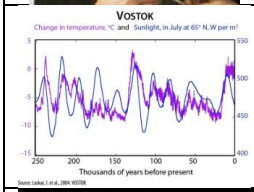	Source: Laskar, J., Robutel, P., Joutel, F., Gastineau, M., Correia, A. C. M., Levard, B. 2004. A long term numerical solution for the insolation quantities of the Earth. *Astronomy and Astrophysics*. 428: 261-285.
	Credit: NASA/SVS Retrieved from: http://www.nasa.gov/vision/earth/environment/ice_sheets.html Retrieved: May 11, 2011

	Credit: W. Berner/ University of Bern Retrieved from: http://www.scientificamerican.com/article.cfm?id=ice-core-extends-climate Retrieved: June 2, 2011
	Credit: Zoe Courville for the Ice Stories project, © 2009 Exploratorium Retrieved from: 2009 Exploratorium, Creative Commons Attribution-Noncommercial-Share Alike 3.0 United States License Retrieved: May 31, 2011
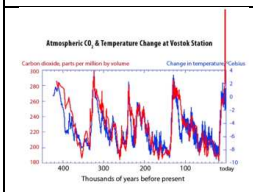	Original reference CO_2 data for Vostok data: Petit J.R., Jouzel J., Raynaud D., Barkov N.I., Barnola J.M., Basile I., Bender M., Chappellaz J., Davis J., Delaygue G., Delmotte M., Kotlyakov V.M., Legrand M., Lipenkov V., Lorius C., Pépin L., Ritz C., Saltzman E., Stievenard M. 1999. Climate and Atmospheric History of the Past 420,000 years from the Vostok Ice Core, Antarctica. *Nature*. 399: 429-436. Original reference for Vostok Temperature Data: Jouzel, J., V. Masson-Delmotte, O. Cattani, G. Dreyfus, S. Falourd, G. Hoffmann, B. Minster, J. Nouet, J.M. Barnola, J. Chappellaz, H. Fischer, J.C. Gallet, S. Johnsen, M. Leuenberger, L. Loulergue, D. Luethi, H. Oerter, F. Parrenin, G. Raisbeck, D. Raynaud, A. Schilt, J. Schwander, E. Selmo, R. Souchez, R. Spahni, B. Stauffer, J.P. Steffensen, B. Stenni, T.F. Stocker, J.L. Tison, M. Werner, and E.W. Wolff. 2007. Orbital and Millennial Antarctic Climate Variability over the Past 800,000 Years. *Science*. 317: 793-797.
	Credit: H. Fischer/ Alfred Wegener Institute; http://www.awi.de/en/news/images_video_audio/terms_of_use/ Retrieved from: http://www.awi.de/People/show?hufische Retrieved: May, 2011
	Credit: T Alipalo/UNEP/Topham Retrieved from: http://www.unep-wcmc-apps.org/resources/publications/MountainWatch_Bishkek/presspack/photos.htm Retrieved: May 31, 2011

Climate Insights: Bite Size. External credits and sources. February 15, 2012

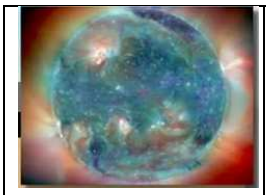	Credit: NASA/ESA/SOHO satellite Retrieved from: http://science.nationalgeographic.com/science/photos/sungallery/#/trico_1261_600x450.jpg Retrieved: June 20, 2011
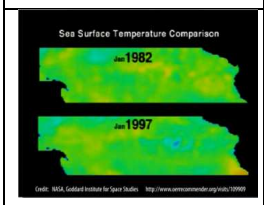	Credit: NASA, Goddard Institute for Space Studies (GISS) Retrieved from: http://www.oerrecommender.org/visits/109909 Retrieved: July 11, 2011
	Credit: NASA/MODIS Rapid Response Team Retrieved from: http://www.giss.nasa.gov/research/features/201004_aerosols/ Retrieved: June 28, 2011
	Credit: The June 12, 1991 eruption of Mount Pinatubo taken from the east side of Clark Air Base. U.S. Geological Survey Photograph taken on June 12, 1991, 08:51 hours by Dave Harlow. Retrieved from: http://vulcan.wr.usgs.gov/Volcanoes/Philippines/Pinatubo/images.html Retrieved: January 30, 2012
	Credit: Eruption of Mt St. Helens 18 May 1980, Austin Post, U. S. Geological Survey (USGS) Retrieved from: http://vulcan.wr.usgs.gov/Volcanoes/MSH/May18/description_may18_1980.html Retrieved: May 31, 2011
	Credit: Henrik Thorburn. Eruption at Eyjafjallajokul Volcano, Fimmvorduhals, Iceland at dusk 27 March 2010, Retrieved from: **Error! Hyperlink reference not valid.**File:Fimmvorduhals

	_2010_03_27_dawn.jpg Retrieved: May 31, 2011
	Credit: Sunspot, SOHO spacecraft, NASA. Retrieved from:http://science.nasa.gov/science-news/science-at-nasa/2006/15aug_backwards/ Retrieved: May 4, 2011
	Credit: Microsoft Office Image
	Credit: Microsoft Office Image
	Credit: Microsoft Office Image
	Credit: Microsoft Office Image
	Credit: Microsoft Office Image
	Credit: Screen capture of computer screen with You Tube logo added in; Ludlamconsulting
	Credit: Microsoft Office Image

	Credit: Microsoft Office Image
	Credit: with permission from THE CANADIAN PRESS/ Jonathan Hayward Retrieved from: http://www.vancouversun.com/business/Photos+Legislature+opens+with+pomp+ceremony/4285976/story.html Retrieved: June 2, 2011
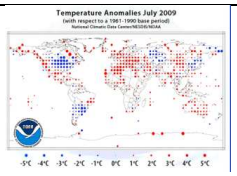	Source: Temperature Anomalies July 2009 (with respect to a 1961-1990 base period), National Climatic Data Centre (NCDC)/ NESDIS/NOAA Retrieved from: image - http://www.ncdc.noaa.gov/sotc/service/global/map-land-sfc-mntp/200907.gif, more information on image - http://www.ncdc.noaa.gov/sotc/global/2009/7 Retrieved: July 2009
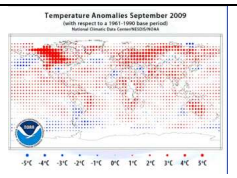	Source: Temperature Anomalies September 2009 (with respect to a 1961-1990 base period), National Climatic Data Centre (NCDC)/ NESDIS/NOAA Retrieved from: image - http://www.ncdc.noaa.gov/sotc/service/global/map-land-sfc-mntp/200909.gif, more information on image - http://www.ncdc.noaa.gov/sotc/global/2009/9 Retrieved: September 2009
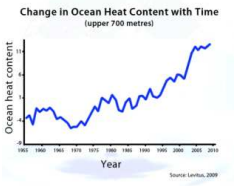	Source: Figure 1. Time series of yearly ocean heat content (1022J) for the 0–700 m layer. In Levitus, S., Antonov, J. I., Boyer, T. P., Locarnini, R. A., Garcia, H. E, Mishonov, A. V. 2009. Global ocean heat content 1955–2008 in light of recently revealed instrumentation problems. Retrieved from: ftp://ftp.nodc.noaa.gov/pub/data.nodc/woa/PUBLICATIONS/grlheat08.pdf Retrieved: February 14, 2012
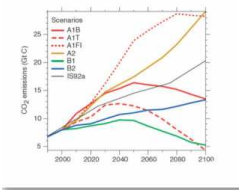	Source: Climate Change 2001: The Scientific Basis. Working Group I Contribution to the Third Assessment Report of the Intergovernmental Panel on Climate Change, Summary for policy makers; Figure 5. Cambridge University Press. Retrieved from:

	http://www.ipcc.ch/publications_and_data/publications_and_data_reports.shtml Retrieved: February 14, 2012
	Credit: Figure 9. Warren Glacier in 1912 (top; W.J. Gray), 1928 (middle; BC Archives I-67560), and 2001 (bottom; J. Koch). In Koch, J., Menounos, B., & Clague, J. J. 2009. Glacier change in Garibaldi Provincial Park, southern Coast Mountains, British Columbia, since the Little Ice Age. *Global and Planetary Change*. 66: 161–178. Retrieved from: http://www.sfu.ca/~jkoch/gpc_2009.pdf Retrieved: May 2, 2011
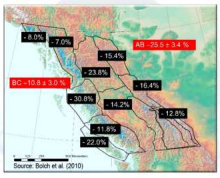	Source: Bolch, T., Menounos, B., & Wheate, R. (2010). Landsat-based inventory of glaciers in western Canada, 1985–2005. *Remote Sensing of Environment*. 114: 127–137. Retrieved from: http://web.unbc.ca/~menounos/www/Bolch_et_al_2010.pdf Retrieved: June 8, 2011
	Credit: WAC Bennett Dam, Photo is used courtesy of BC Hydro. All rights reserved. Retrieved from: http://www.bchydro.com/community/recreation_areas/w_a_c_bennett_dam_visitor_centre.html Retrieved: May 2, 2011
	Credit: WAC Bennett Dam at night, Photo is used courtesy of BC Hydro. All rights reserved. Retrieved from: http://www.bchydro.com/news/press_centre/image_library/image_library_facilities.html#wac_bennett Retrieved: May 2, 2011

Climate Insights: Bite Size. External credits and sources. February 15, 2012

	Credit: Sabrina Speich, Argo Program (www.argo.net) Retrieved from: http://earthobservatory.nasa.gov/Features/OceanCooling/ Retrieved: June 1, 2011.
	Credit: Reto Stöckli, NASA Earth Observatory Retrieved from: http://earthobservatory.nasa.gov/Features/OrbitsManeuver/ Retrieved: May 25, 2011
	Credit: Melting Toe of Athabasca Glacier, Wing-Chi Poon, Wikipedia Retrieved from: http://en-wikipedia.org/wiki/File:Melting_Toe_of_Athabasca_Glacier.jpg Retrieved: February 10, 2012
	Credit: Sean Ludlam photograph.
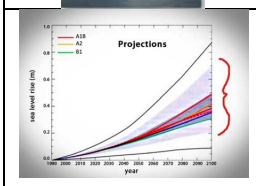	Source: Climate Change 2001: The Scientific Basis. Working Group I Contribution to the Third Assessment Report of the Intergovernmental Panel on Climate Change, Summary for policy makers; Figure 5.e. Cambridge University Press. Retrieved from: http://www.grida.no/publications/other/ipcc_tar/ Retrieved: February 9, 2012
	Credit: NASA/SVS Retrieved from: http://www.nasa.gov/vision/earth/environment/ice_sheets.html Retrieved: May 11, 2011
	Credit: Microsoft Office Image

Climate Insights: Bite Size. External credits and sources. February 15, 2012

	Credit: Microsoft Office Image
	Credit: Microsoft Office Image
	Credit: Microsoft Office Image
	Credit: Microsoft Office Image
	Credit: Microsoft Office Image
	Credit: Microsoft Office Image
	Credit: Microsoft Office Image
	Credit: Microsoft Office Image

	Credit: Microsoft Office Image
	Credit: Microsoft Office Image
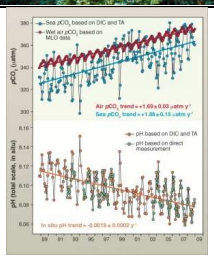	Source: Figure 2. Time series of (**top**) atmospheric CO_2 and surface ocean pCO_2 and (**bottom**) surface ocean pH at the atmospheric Mauna Loa Observatory (MLO) on the island of Hawai'i and Station ALOHA in the subtropical North Pacific north of Hawai'i, 1988–2008. [Adapted from J. E. Dore, R. Lukas, D. W. Sadler, M. J. Church, D. M. Karl. 2009. Physical and biogeochemical modulation of ocean acidification in the central North Pacific. *Proceedings of the National Academy of Sciencs of the United States of America* 106: 12235] in Doney, S. C. 2010. The Growing Human Footprint on Coastal and Open-Ocean Biogeochemistry. Science. 328: 1512-1516. Retrieved from: http://www.sciencemag.org/content/328/5985/1512.full#ref-26 Retrieved: January, 2011
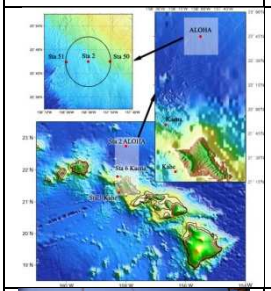	Credit: The HOT (Hawai'i Ocean Timeseries) bathymetry map, Retrieved from: http://www.soest.hawaii.edu/HOT_WOCE/bath_HOT_terrain.html Retrieved: May 2, 2011
	Credit: Image courtesy of HOT (Hawaiian Ocean Timeseries)/ SOEST (School of Ocean, Earth Science and Technology (SOEST) at the University of Hawaii at Manoa) Retrieved from: http://www.soest.hawaii.edu/soest_web/2009_news_PDFs/PNAS_Ocean_Acidification_release.pdf Retrieved: May 2, 2011

Climate Insights: Bite Size. External credits and sources. February 15, 2012

	Credit: Microsoft Office Image
	Credit: Microsoft Office Image
	Credit: Microsoft Office Image
	Credit: Microsoft Office Image
	Credit: Microsoft Office Image
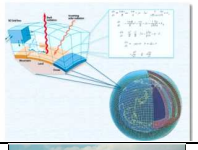	Source: Environment Canada- Canadian Centre for Climate Modelling and Analysis (CCCma)
	Credit: Courtesy of Greg Flato, Canadian Centre for Climate Modelling and Analysis (CCCma) Retrieved from: Greg Flato Retrieved: January 2011
	Credit: ESA/ NASA/ SOHO Retrieved from: http://sohowww.nascom.nasa.gov/gallery/bestofsoho.html Retrieved: May 31, 2011

Climate Insights: Bite Size. External credits and sources. February 15, 2012

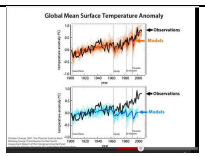	Source: Climate Change 2007: The Physical Science Basis. Working Group I Contribution to the Fourth Assessment Report of the Intergovernmental Panel on Climate Change, Figure TS.23, Cambridge University Press. (Onscreen image without original chart titles as they are spoken.) Retrieved from: http://www.ipcc.ch/publications_and_data/ar4/wg1/en/figure-ts-23.html Retrieved: February 6, 2012
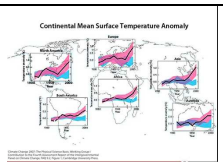	Source: Climate Change 2007: The Physical Science Basis. Working Group I Contribution to the Fourth Assessment Report of the Intergovernmental Panel on Climate Change. FAQ9.2, Figure 1, Cambridge University Press. Retrieved from: http://www.ipcc.ch/pulications_and_data/ar4/wg1/en/faq-9-2-figure-1.html Retrieved: January 31, 2012
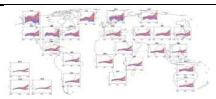	Source: Climate Change 2007: The Physical Science Basis. Working Group I Contribution to the Fourth Assessment Report of the Intergovernmental Panel on Climate Change, Figure 9.12, Cambridge University Press. Retrieved from: http://www.ipcc.ch/publications_and_data/ar4/wg1/en/figure-9-12.html Retrieved: February 14, 2012
	Source: Emissions Scenarios, Summary for Policymakers: A Special Report of IPCC Working Group III of the Intergovernmental Panel on Climate Change. Cover. Cambridge University Press. 2000. Photographed by: Lack of Gravity
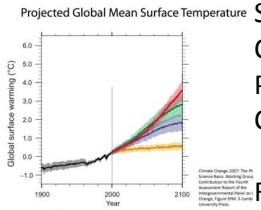	Source: Climate Change 2007: The Scientific Basis. Working Group I Contribution to the Third Assessment Report of the Intergovernmental Panel on Climate Change, Summary for policy makers; Figure SPM.5. Cambridge University Press. Retrieved from: http://www.ipcc.ch/publications_and_data/ar4/wg1/en/figure-spm-5.html Retrieved: 31 January, 2012
	Source: Climate Change 2007: The Scientific Basis. Working Group I Contribution to the Third Assessment Report of the Intergovernmental Panel on Climate Change, Summary for policy makers; Figure SPM.7. Cambridge University Press.

	Retrieved from: http://www.ipcc.ch/publications_and_data/ar4/wg1/en/figure-spm-7.html Retrieved: 31 January, 2012
	Credit: Pacific Climate Impacts Consortium, 2012
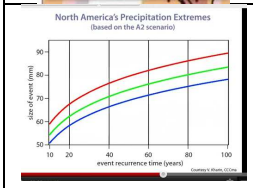	Source: Courtesy of V. Kharin, Canadian Centre for Climate Modelling and Analysis (CCCma) Retrieved from: Greg Flato Retrieved: January 2011
	Credit: View of the Columbia River from Cape Horn Trail, facing east toward Beacon Rock (in distance on left), 2009, author: etliebe Retrieved from: http://en.wikipedia.org/wiki/File:ColumbiaGorge_CapeHorn.jpg Retrieved: June, 2011
	Credit: Microsoft Office Image
	Credit: Microsoft Office Image
	Credit: Microsoft Office Image
	Credit: Microsoft Office Image

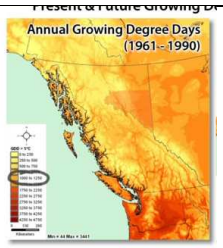	Source: Figure 4.3.3 – 1961 – 1990 climatology of mean annual growing degree days (GDD) that are greater than 5oC using PRISM climatology. Source: PRISM data. In Rodenhuis, D.R., Bennett, K.E., Werner, A.T., Murdock, T.Q., Bronaugh, D. revised 2009. *Hydro-climatology and future climate impacts in British Columbia*. Pacific Climate Impacts Consortium, University of Victoria, Victoria BC, 132 pp. Retrieved from: http://pacificclimate.org/sites/default/files/publications/RodenhuisClimateOverview.Mar2009.pdf Retrieved: February 14, 2012
	Source: Figure 4.3.4 revised 2009 – 2050s (2041- 2070) high-resolution climate projection of mean annual growing degree days using downscaled temperature with PRISM climatology delta method with CGCM3 following A2 emissions scenario. Source: LLNL (IPCC AR4) data, ClimateBC. In Rodenhuis, D.R., Bennett, K.E., Werner, A.T., Murdock, T.Q., Bronaugh, D. revised 2009. *Hydro-climatology and future climate impacts in British Columbia*. Pacific Climate Impacts Consortium, University of Victoria, Victoria BC, 132 pp. Retrieved from: http://pacificclimate.org/sites/default/files/publications/RodenhuisClimateOverview.Mar2009.pdf Retrieved: February 14, 2012
	Credit: pk-photography.blogspot Retrieved from: http://pk-photography.blogspot.com/2009/03/canola.html Retrieved: 6 February, 2012

Climate Insights: Clear the Air. External credits and sources. February 15, 2012

	Credit: http://www.arthursclipart.org/ (question marks); http://www.arthursclipart.org/silhouettes/people.htm (silhouettes)
	Credit: ESA/ NASA/ SOHO Retrieved from: http://sohowww.nascom.nasa.gov/gallery/bestofsoho.html Retrieved: December 12, 2011
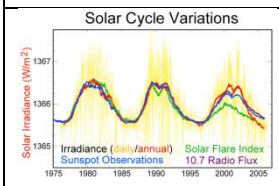	Credit: Robert Rohde, Global Warming Art Retrieved from: http://www.globalwarmingart.com/wiki/File:Solar_Cycle_Variations_png Retrieved: December 13, 2011
	Credit: ESA/ NASA/ SOHO Retrieved from: http://sohowww.nascom.nasa.gov/gallery/bestofsoho.html Retrieved: May 31, 2011
	Credit: T Alipalo/UNEP/Topham Retrieved from: http://www.unep-wcmc-apps.org/resources/publications/MountainWatch_Bishkek/presspack/photos.htm Retrieved: May 31, 2011
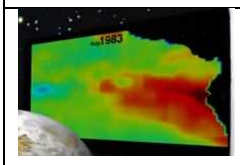	Credit: NASA, Goddard Institute for Space Studies (GISS) Retrieved from: http://www.oerrecommender.org/visits/109909 Retrieved: July 11, 2011
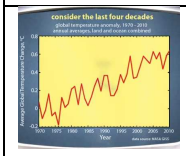	Source: plot uses data from the NASA GISTEMP data set "GHCN V2 TemperatureANOM (C) CR 1200KM, GLOBAL Temperature Anomalies in .01 C, 1880-present, base period: 1951-1980" Retrieved from: http://data.giss.nasa.gov/gistemp/tabledata/GLB.Ts+dSST.txt

	Retrieved: November 30, 2010
	Credit: Stephen Hudson, Concordia Station (Dome C), 29 January, 2005, Wikipedia Retrieved from: http://en.wikipedia.org/wiki/File:ConcordiaFromTower.jpg#file Retrieved: 3 February 2021
	Credit: www.easlyelements.com Retrieved from http://www.easyelements.com/snowflake-brushes.html
	Credit: H. Fischer/ Alfred Wegener Institute; http://www.awi.de/en/news/images_video_audio/terms_of_use/ Retrieved from: http://www.awi.de/People/show?hufische Retrieved: May, 2011
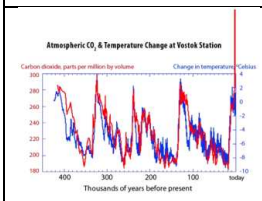	Original reference CO_2 data for Vostok data: Petit J.R., Jouzel J., Raynaud D., Barkov N.I., Barnola J.M., Basile I., Bender M., Chappellaz J., Davis J., Delaygue G., Delmotte M., Kotlyakov V.M., Legrand M., Lipenkov V., Lorius C., Pépin L., Ritz C., Saltzman E., Stievenard M. 1999. Climate and Atmospheric History of the Past 420,000 years from the Vostok Ice Core, Antarctica. *Nature*. 399: 429-436. Original reference for Vostok Temperature Data: Jouzel, J., V. Masson-Delmotte, O. Cattani, G. Dreyfus, S. Falourd, G. Hoffmann, B. Minster, J. Nouet, J.M. Barnola, J. Chappellaz, H. Fischer, J.C. Gallet, S. Johnsen, M. Leuenberger, L. Loulergue, D. Luethi, H. Oerter, F. Parrenin, G. Raisbeck, D. Raynaud, A. Schilt, J. Schwander, E. Selmo, R. Souchez, R. Spahni, B. Stauffer, J.P. Steffensen, B. Stenni, T.F. Stocker, J.L. Tison, M. Werner, and E.W. Wolff. 2007. Orbital and Millennial Antarctic Climate Variability over the Past 800,000 Years. *Science*. 317: 793-797.
	Source: Adapted from Climate Change 2007: The Physical Science Basis. Working Group I Contribution to the Fourth Assessment Report of the Intergovernmental Panel on Climate Change, Figure 7.3; Chapter 7; Section 7.3. Cambridge University Press. Retrieved from: http://www.ipcc.ch/graphics/ar4-wg1/jpg/fig-7-3.jpg Retrieved: June 2, 2011

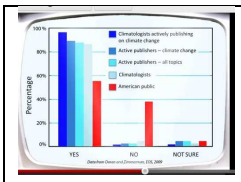	Source: Doran, P. & Kendall, M. (2009). Examining the scientific consensus on climate change. *Climate Change*. 90(3): 21-22. Retrieved from: http://tigger.uic.edu/~pdoran/012009_Doran_final.pdf Retrieved: June 8, 2011